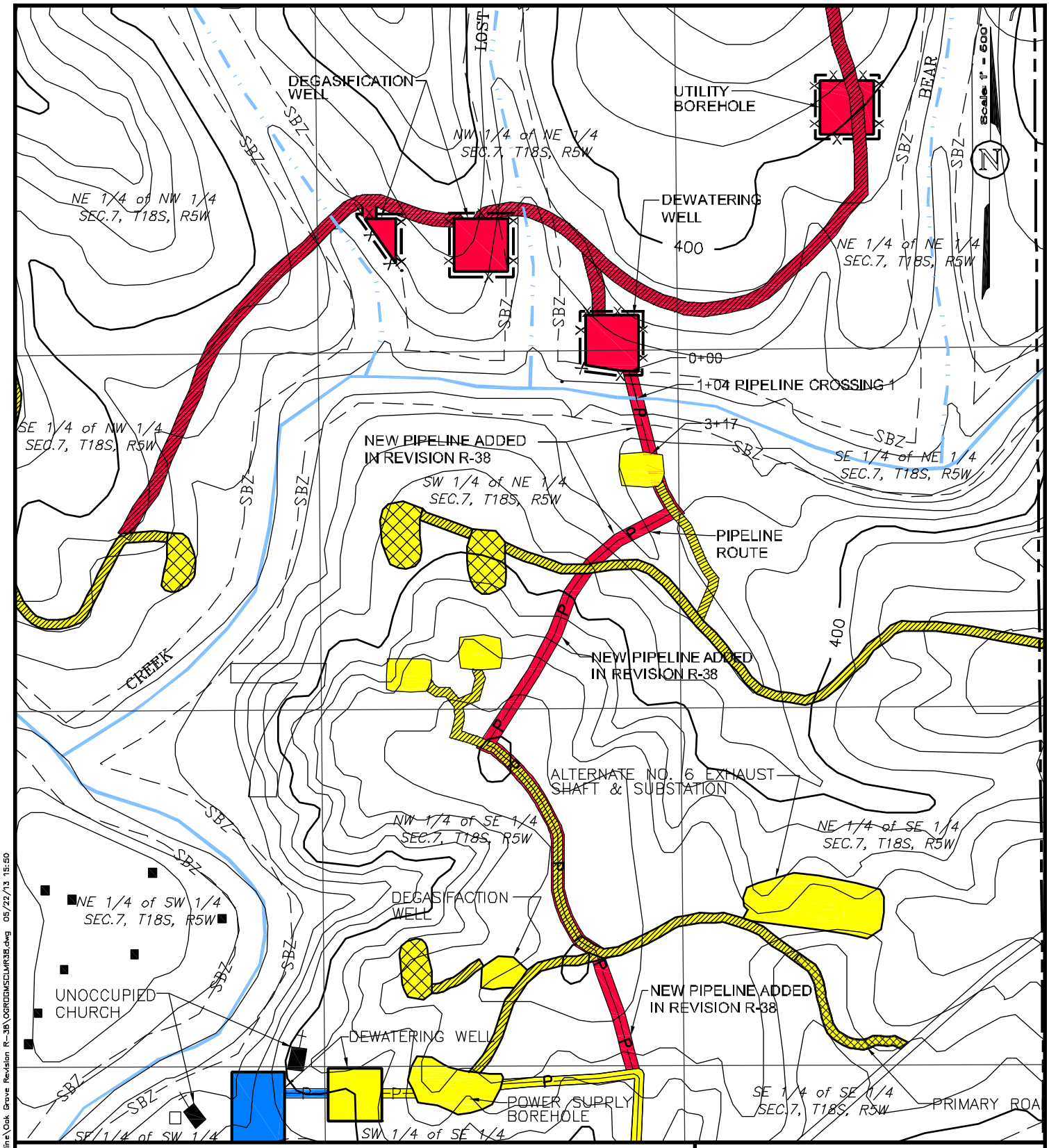

LEGEND

- Permit Boundary
- Increment No. 3 Area
- Revision R-38 Area
- Intermittent Stream
- Perennial Stream
- —X—X— Silt Fence
- — —SBZ— — Stream Buffer Zone 100' Setback

PERC ENGINEERING CO., INC.
1404 Highway 78 West Jasper, Alabama 35501
P.O. Box 1712 Jasper, Alabama 35502

Oak Grove Resources, L.L.C.
Oak Grove Mine
P-3232 / Revision R-38
Attachment III-B-2A
STREAM CROSSING LAYOUT MAP

DRAWN BY:	G.O.R.	DATE:	3-12-2013
DWG. NAME:	OGROGMSCLMR38		
APPROVED BY:	J.H.F.	SCALE:	1"=500'

V:\Heath Franks\Mines\Oak Grove Resources\Oak Grove Mine\Oak Grove Revision R-38\OGROGMSCLMR38.dwg 05/22/13 15:50

SEDIMENT CONTROL PLAN
FOR STREAM CROSSING (LOCATED IN THE SW 1/4 OF NE 1/4 OF SECTION 7, T. 18 S, R. 5 W)
PLAN AND PROFILE

SCALE: NONE

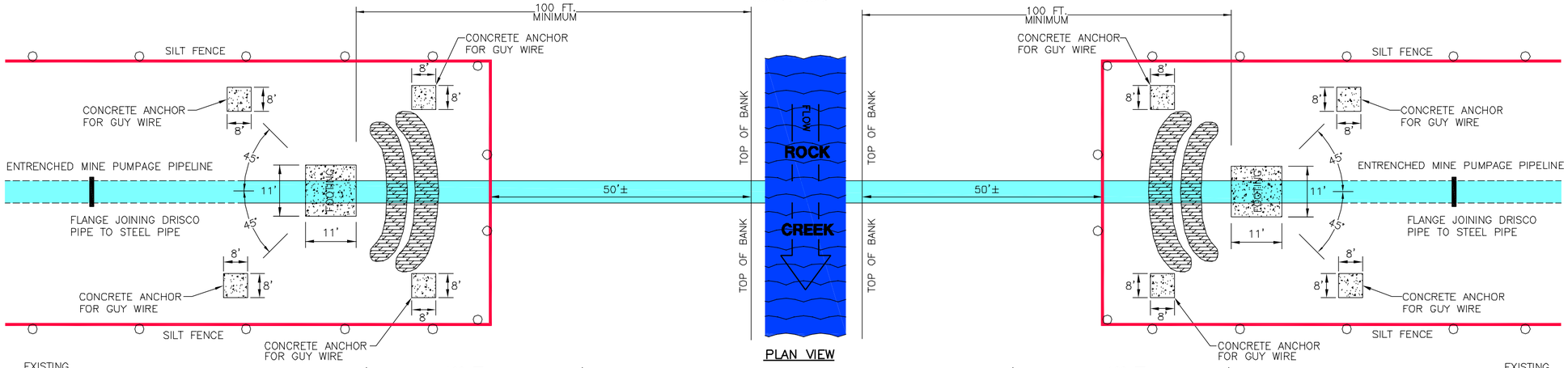

PLAN VIEW

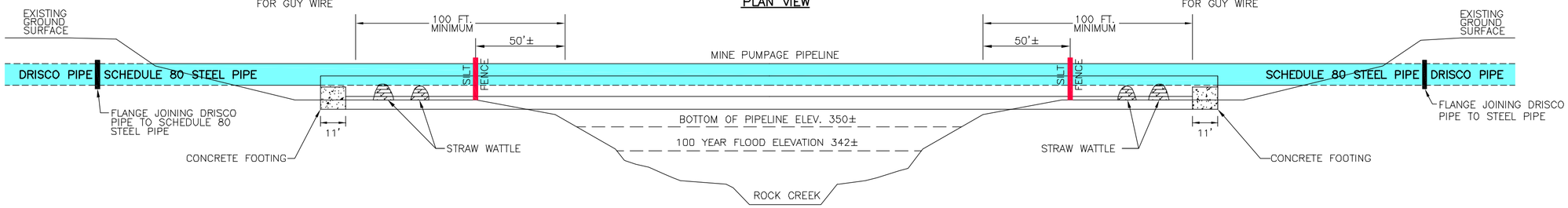

CROSS SECTION VIEW

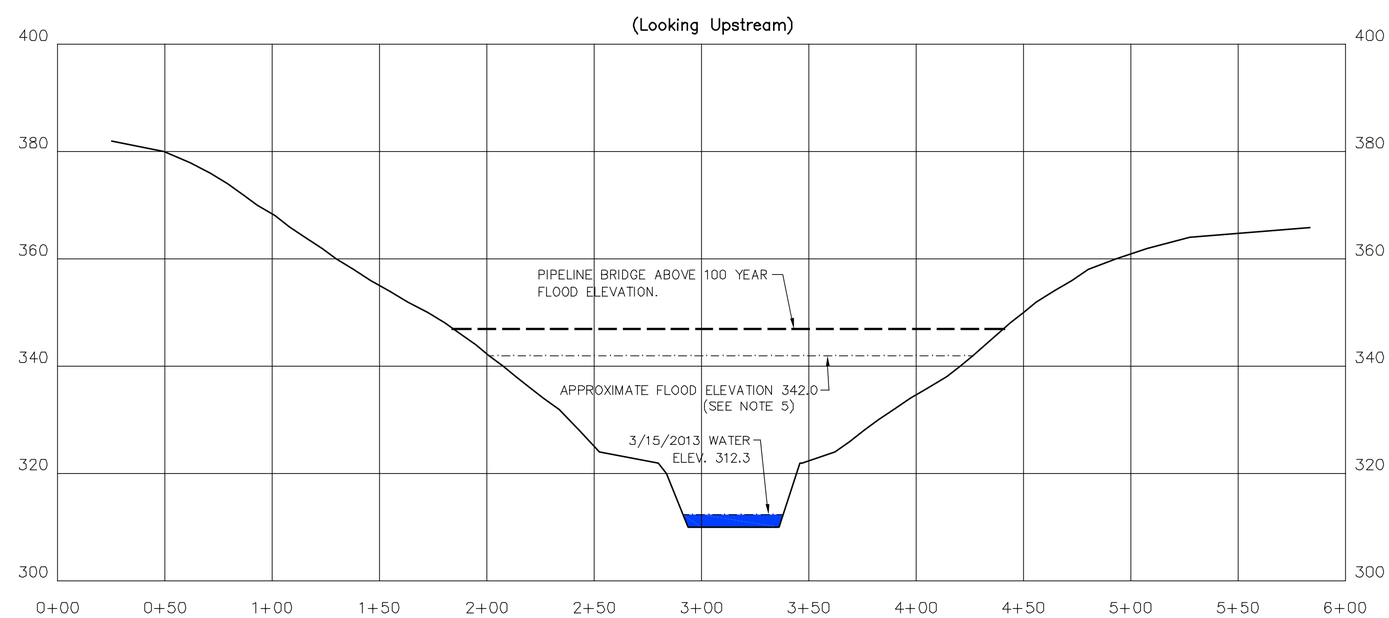

PIPELINE 1 – 1+04 (ROCK CREEK)
HORIZONTAL SCALE: 1" = 50'
VERTICAL SCALE: 1" = 20'

RIP–RAP DAM
STRAW WATTLE
CONCRETE

NOTES:
- SEE ATTACHED SILT FENCING DESIGN & CONSTRUCTION SPECIFICATIONS.
- ALL AREAS ADJACENT TO THE ROCK CREEK DISTURBED BY ENTRENCHING WILL BE FERTILIZED, SEEDED, WITH AN APPROVED SEEDING MIXTURE, AND MULCHED.
- ELEVATIONS SHOWN BASED ON GPS FIELD SURVEY 03/15/2013.
- FLOOD ELEVATIONS BASED ON FIRM MAP 01073C0501G SEPTEMBER 29, 2006

V:\Heath Franks\Mines\Oak Grove Resources\Oak Grove Mine\Oak Grove Revision R-38\OGROGMRCSD.dwg 05/28/13 16:18

PERC ENGINEERING CO., INC.
1606 Highway 78 West Jasper, Alabama 35501
P.O. Box 1712 Jasper, Alabama 35502
(205) 384-5553 Office (205) 384-9491 Fax

drawn by:	G.R.	job number:	–
checked by:	J.H.F.	initial date:	4–9–2013
scale:	AS NOTED	f.b./page:	–
diskette no:	–	dwg name:	OGROGMRCSCD
rev no./date:	–	rev no./date:	–

ROCK CREEK CROSSING DETAILS
ATTACHMENT III-B-2 (a)
OAK GROVE RESOURCES, L.L.C.
OAK GROVE MINE
P-3232 / REVISION R-38