




ALABAMA SURFACE MINING COMMISSION
PERMIT APPLICATION
INDEX GUIDE


Permit Map 


Carbon Oak, Inc.
Thunder Oaks Mine
ASMC Permit Number: P-3976


-  **Part I Administrative**
 - A. Identification
 - B. Ownership and Control
 - C. Property Ownership, Interests and Rights
 - D. Permit Area Information
 - E. Public Notice and Availability for Inspection


-  **Part II Environmental Resources Information**
 - A. Fish, Wildlife and Environmental Values
 - B. Cultural, Historical and Archeological Resources
 - C. Threatened and Endangered Species
 - D. Lands Unsuitable for Mining
 - E. Geology
 - F. Groundwater Hydrology
 - G. Surface Water Hydrology
 - H. Probable Hydrologic Consequences Determination
 - I. Hydrologic Reclamation Plan
 - J. Land Use Information
 - K. Vegetation Information

-  **Part III Operation and Engineering**
 - A. General Operation Information
 - B. Engineering Plan
 - 1. Existing Structures
 - 2. Ponds, Impoundments, banks, dams, and embankments
 - 3. Diversions
 - 4. Excess Spoil
 - 5. Transportation Facilities
 - C. Blasting Plan
 - D. & E. Hydrologic Monitoring Plan

-  **Part IV Reclamation Plan**
 - A. Postmining Landuse
 - B. Grading and Contouring
 - C. Revegetation

-  **Part V Bonding**

-  **Part VI Verification of Permit Application**

-  **Part VII Final Verification of Permit Application**